NDB RWY 32
MANSFIELD LAHM RGNL (MFD)

LOM MF	APP CRS	Rwy ldg	9001
372	323°	TDZE	1293
		Apt Elev	1297

RADAR required for procedure entry.

For inoperative ALS increase Cats A/B visibility to RVR 5500 and Cats C/D visibility to 1¾ SM.

MALSR

MISSED APPROACH: Climb to 2900 direct MFD VORTAC and hold.

ATIS	CLEVELAND APP CON ★	MANSFIELD TOWER ★	GND CON	UNICOM
125.3	124.2 360.65	119.8 (CTAF) L 291.775	121.8 291.775	122.95

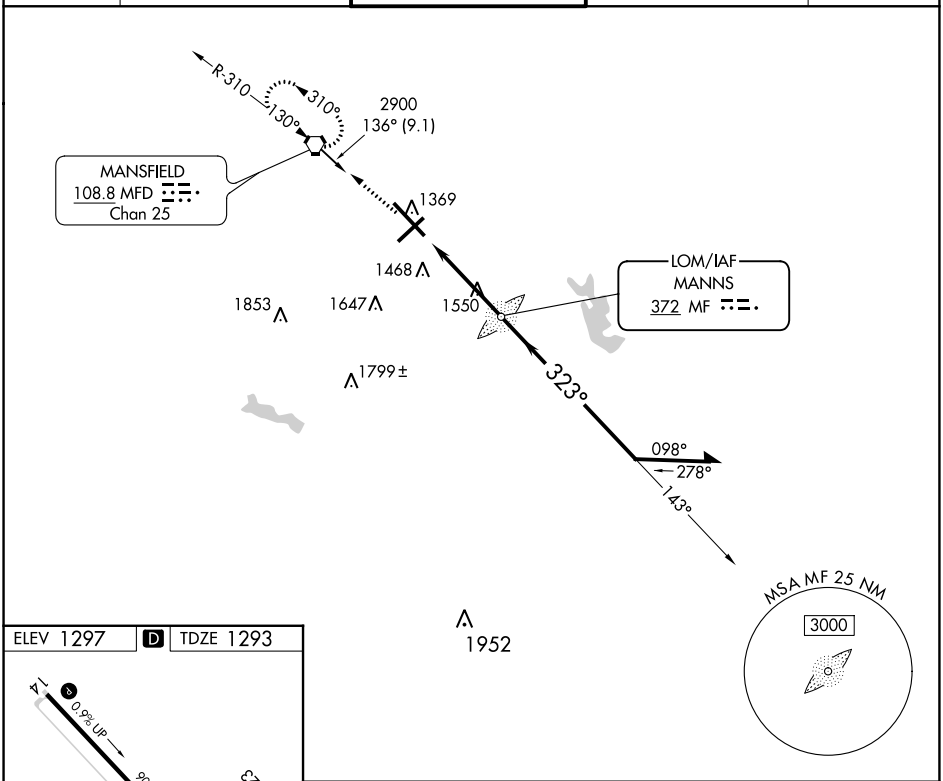

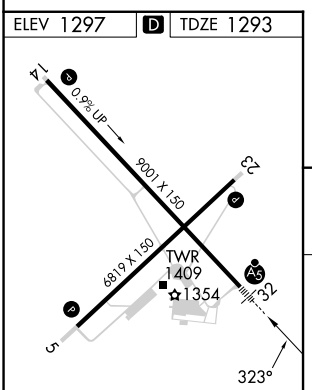

HIRL Rwys 5-23 and 14-32 L
REIL Rwys 5 and 23 L

FAF to MAP 4 NM					
Knots	60	90	120	150	180
Min:Sec	4:00	2:40	2:00	1:36	1:20

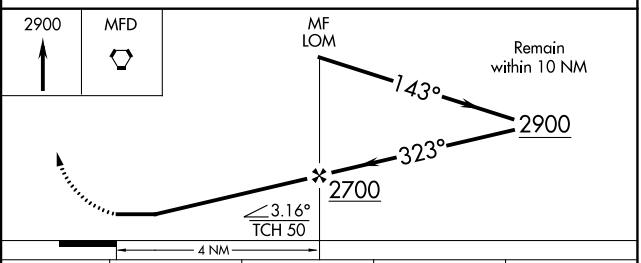

CATEGORY	A	B	C	D
S-32	1900/40	607 (700-¾)	1900-1⅜	607 (700-1⅜)
C CIRCLING	1900-1	603 (700-1)	2000-2 703 (800-2)	2000-2¼ 703 (800-2¼)

EC-2, 22 FEB 2024 to 21 MAR 2024
EC-2, 22 FEB 2024 to 21 MAR 2024