RNAV (GPS) RWY 22
LIBERAL MID-AMERICA RGNL (LBL)

WAAS CH 90405 W22A	APP CRS 219°	Rwy ldg 5000 TDZE 2880 Apt Elev 2885

RNP APCH - GPS.

Circling NA east of Rwy 17-35. Baro-VNAV NA when using Guymon Muni altimeter setting. For uncompensated Baro-VNAV systems, LNAV/VNAV NA below -20°C or above 54°C. VDP NA when using Guymon Muni altimeter setting. When local altimeter setting not received, use Guymon altimeter setting and increase LPV DA to 3192 feet; Increase LNAV/VNAV DA to 3280 feet and all visibilities ⅛ SM. Increase all MDAs 120 feet and LNAV visibility Cat C/D ⅜ SM, and Circling visibility Cat C/D ¼ SM.

MISSED APPROACH: Climb to 4800 direct PERDE and hold.

AWOS-3PT	KANSAS CITY CENTER	UNICOM
118.375	134.0 257.625	122.8 (CTAF) L

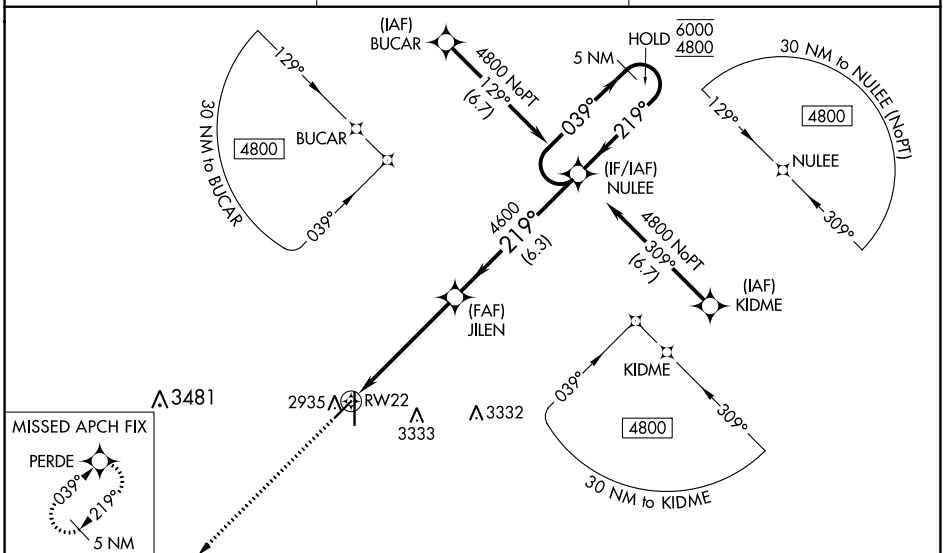

ELEV 2885 D TDZE 2880

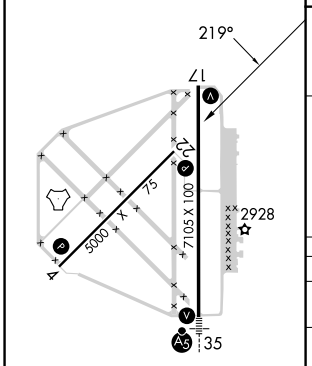

REIL Rwys 4, 17 and 22 L
MIRL Rwy 4-22 L
HIRL Rwy 17-35 L

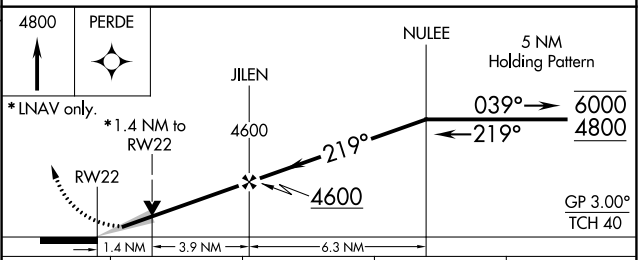

CATEGORY	A	B	C	D
LPV DA	3080-1 200 (200-1)			
LNAV/VNAV DA	3168-1 288 (300-1)			
LNAV MDA	3360-1 480 (500-1)		3360-1⅜ 480 (500-1⅜)	
C CIRCLING	3360-1 475 (500-1)	3360-1⅛ 475 (500-1⅛)	3640-2¼ 755 (800-2¼)	3640-2½ 755 (800-2½)

NC-2, 22 FEB 2024 to 21 MAR 2024
NC-2, 22 FEB 2024 to 21 MAR 2024