APP CRS	Rwy ldg	9002
026°	TDZE	4744
	Apt Elev	4744

RNAV (RNP) Z RWY 3

IDAHO FALLS RGNL (IDA)

RNP AR APCH-GPS.

For uncompensated Baro-VNAV systems, procedure NA below -27°C or above 54°C.

MISSED APPROACH: Climb to 7500 on track 026° to TOCYU, left turn to UFGOD, and on track 253° to TERRE and hold.

ATIS	SALT LAKE CENTER	IDAHO FALLS TOWER★	GND CON	CLNC DEL	GCO	UNICOM
135.325	128.35 239.25	118.5 (CTAF) L 257.8	121.7	121.7	121.725	122.95

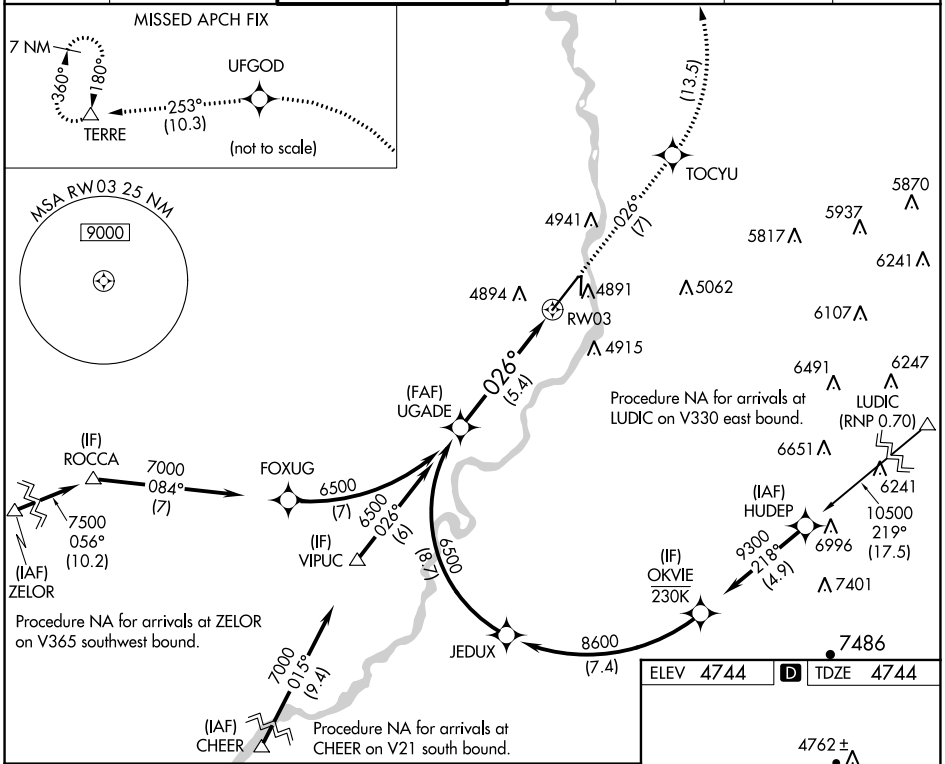

7500	TOCYU		UFGOD	tr 253°	TERRE
tr 026°					

See planview for multiple IF locations.

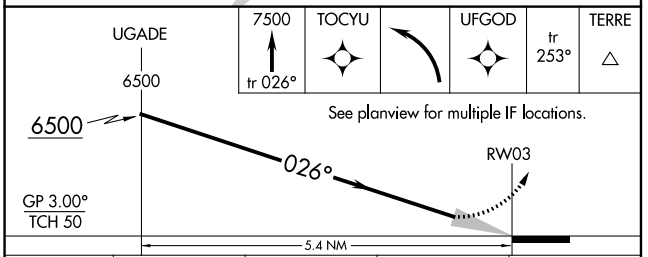

CATEGORY	A	B	C	D
RNP 0.11 DA	5050-⅞ 306 (400-⅞)			
RNP 0.30 DA	5146-1⅛ 402 (500-1⅛)			

AUTHORIZATION REQUIRED

ELEV 4744 D TDZE 4744

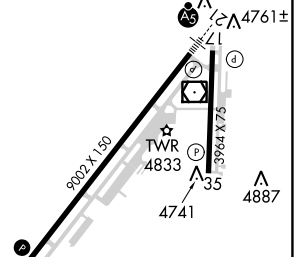

NW-1, 22 FEB 2024 to 21 MAR 2024