WAAS CH 82438 W30A	APP CRS 305°	Rwy ldg 4000 TDZE 1121 Apt Elev 1125

RNAV (GPS) RWY 30
NORTHEAST IOWA RGNL (CCY)

For uncompensated Baro-VNAV systems, LNAV/VNAV NA below -17°C (2°F) or above 54°C (130°F). DME/DME RNP-0.3 NA. Helicopter visibility reduction below ¾ SM NA. When local altimeter setting not received, use Waterloo altimeter setting and increase all DA 110 feet and visibility ¼ mile. Increase all MDA 120 feet, increase LNAV Cat C visibility ⅜ mile, and Circling visibility Cat C ½ mile. VDP and Baro-VNAV NA when using Waterloo altimeter setting. Circling Rwys 4-22 and 18-36 NA.

MISSED APPROACH: Climb to 4000 direct JUKAG and hold, continue climb-in-hold to 4000.

AWOS-3	WATERLOO APP CON ★	UNICOM
125.525	118.9 251.15	122.8 (CTAF) L

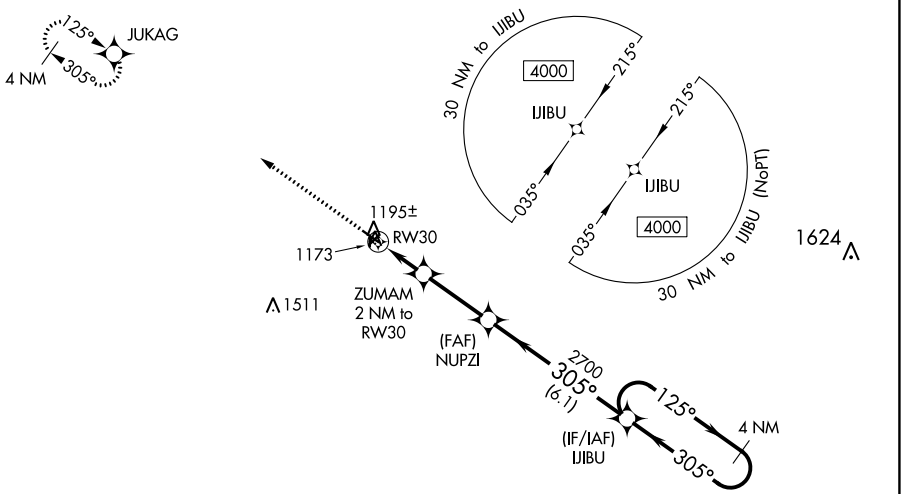

ELEV 1125 TDZE 1121

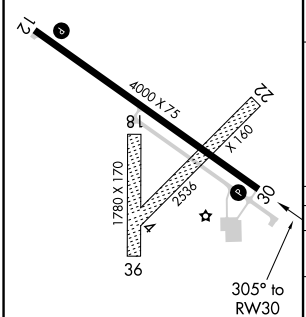

MIRL Rwy 12-30 L
REIL Rwys 12 and 30 L

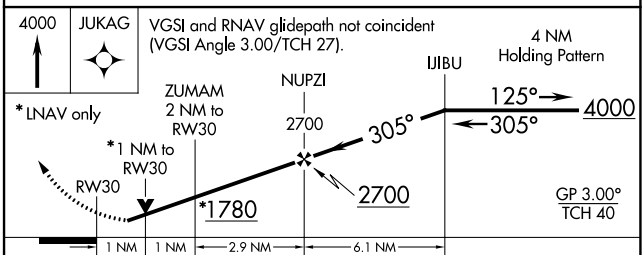

CATEGORY		A	B	C	D
LPV	DA	1371-1 250 (300-1)			NA
LNAV/VNAV	DA	1371-1 250 (300-1)			NA
LNAV	MDA	1460-1 339 (400-1)			NA
C CIRCLING		1520-1 395 (400-1)	1580-1 455 (500-1)	1760-1¾ 635 (700-1¾)	NA

NC-3, 22 FEB 2024 to 21 MAR 2024
NC-3, 22 FEB 2024 to 21 MAR 2024