| WAAS CH 40313 W01B | APP CRS 006° | Rwy ldg 5930 TDZE 17 Apt Elev 36 |
|---|---|---|

# RNAV (GPS) Z RWY 1L
## NAPA COUNTY (APC)

RNP APCH-GPS.

For uncompensated Baro-VNAV systems, LNAV/VNAV NA below -4°C or above 54°C. Inop table does not apply to LPV minimums. For inop ALS, increase visibility LNAV/VNAV to 7/8 SM. Missed approach requires minimum climb of 420 feet per NM to 2200. If unable to meet climb gradient see RNAV (GPS) Y RWY 1L.

MALS

MISSED APPROACH: Climb to 5000 direct CIVDA and on track 326° to POPES and hold, continue climb-in-hold to 5000.

| ATIS | OAKLAND CENTER | NAPA TOWER ★ | GND CON | CLNC DEL | UNICOM |
|---|---|---|---|---|---|
| 124.05 | 127.8 353.5 | 118.7 (CTAF) L 257.8 | 121.7 | 127.85 | 122.95 |

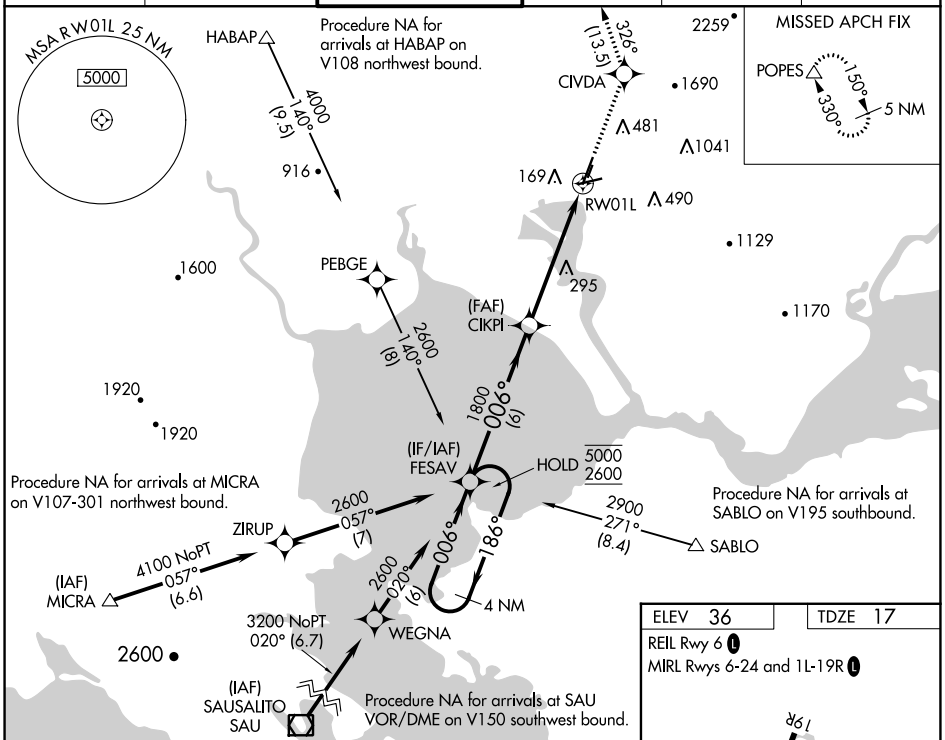


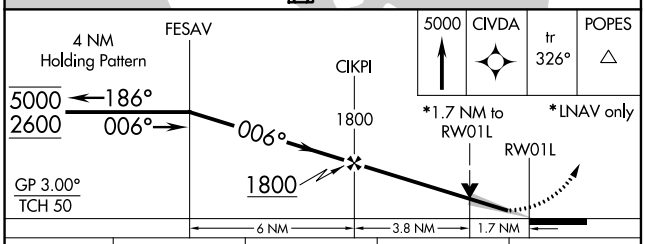


| CATEGORY | A | B | C | D |
|---|---|---|---|---|
| LPV DA | 217-¾ 200 (200-¾) | | | |
| LNAV/VNAV DA | 330-¾ 313 (300-¾) | | | |
| LNAV MDA | 560-¾ 543 (600-¾) | | 560-1⅜ 543 (600-1⅜) | |

| ELEV 36 | TDZE 17 |
|---|---|

REIL Rwy 6 L

MIRL Rwys 6-24 and 1L-19R L

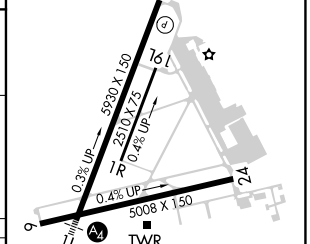




SW-2, 22 FEB 2024 to 21 MAR 2024
SW-2, 22 FEB 2024 to 21 MAR 2024